

A pyramid diagram divided into four horizontal sections. The bottom section is the largest and contains the mountain name. The three sections above it are smaller and contain labels for height, country, and continent. A small watermark is in the bottom-left corner.

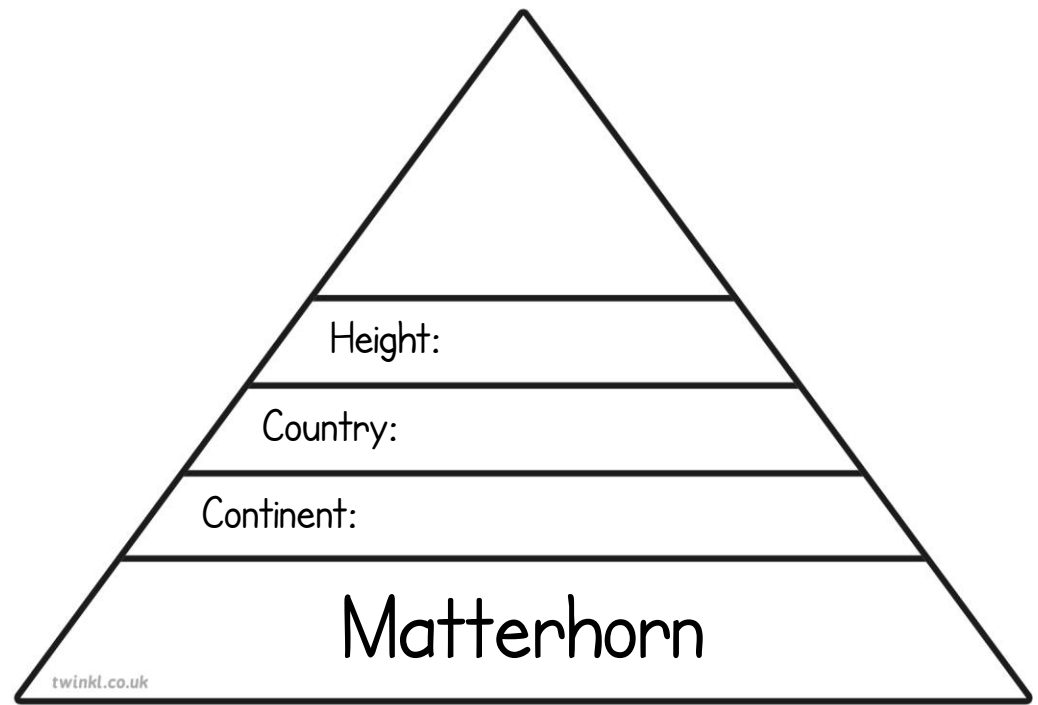
Height:

Country:

Continent:

Mont Blanc

twinkl.co.uk



A pyramid diagram divided into four horizontal sections. The bottom section is the largest and contains the mountain name. The three sections above it are smaller and contain labels for height, country, and continent. A small watermark is in the bottom-left corner.

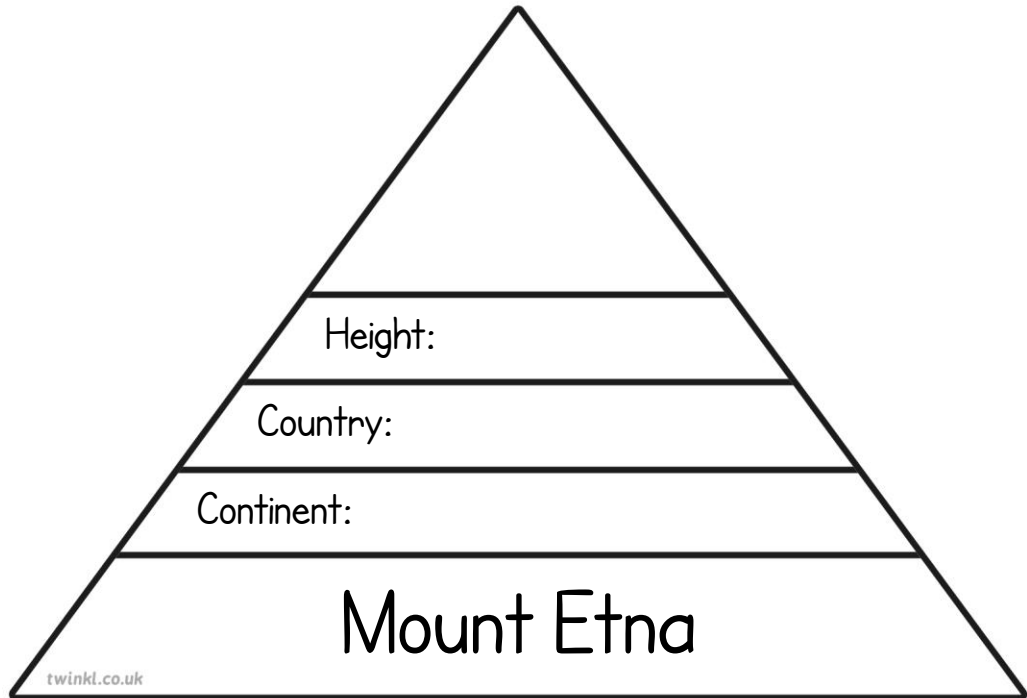
Height:

Country:

Continent:

Matterhorn

twinkl.co.uk



A pyramid diagram divided into four horizontal sections. The bottom section is the largest and contains the mountain name. The three sections above it are smaller and contain labels for height, country, and continent. A small watermark is in the bottom-left corner.

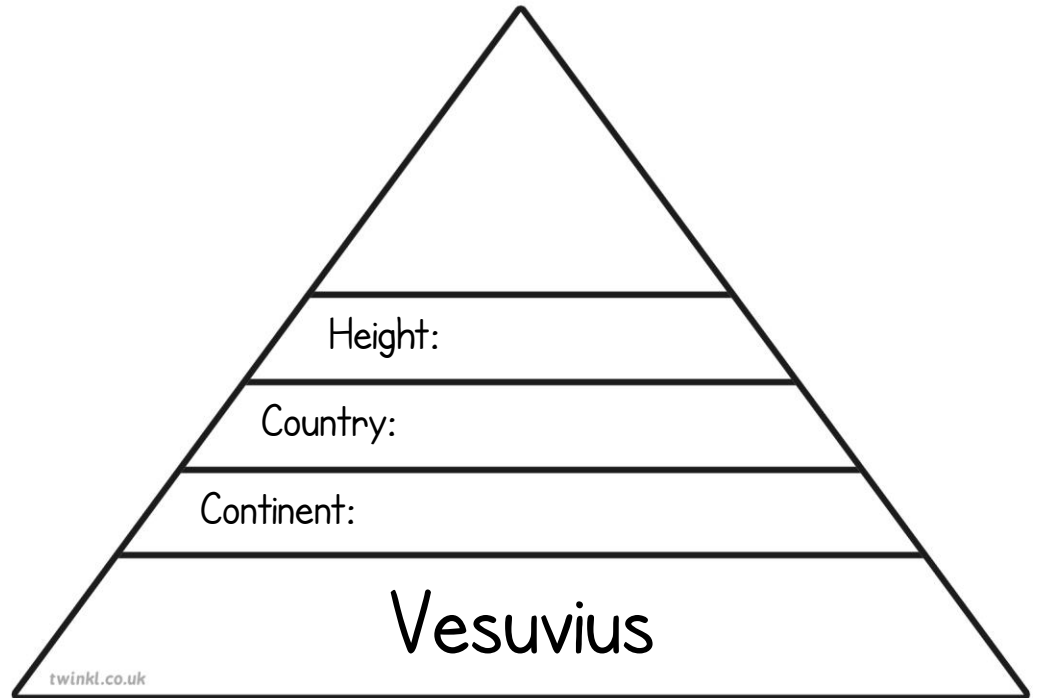
Height:

Country:

Continent:

Mount Etna

twinkl.co.uk



A pyramid diagram divided into four horizontal sections. The bottom section is the largest and contains the mountain name. The three sections above it are smaller and contain labels for height, country, and continent. A small watermark is in the bottom-left corner.

Height:

Country:

Continent:

Vesuvius

twinkl.co.uk

